

CITY OF PALOS VERDES ESTATES

RESOLUTION NO. R05-20

A RESOLUTION OF THE CITY OF PALOS VERDES ESTATES, CALIFORNIA, FINDING THE CITY TO BE IN CONFORMANCE WITH THE CONGESTION MANAGEMENT PROGRAM (CMP) AND ADOPTING THE CMP LOCAL DEVELOPMENT REPORT, IN ACCORDANCE WITH CALIFORNIA GOVERNMENT CODE SECTION 65089

WHEREAS, CMP statute requires the Los Angeles County Metropolitan Transportation Authority ("LACMTA"), acting as the Congestion Management Agency for Los Angeles County, to annually determine that the County and cities within the County are conforming to all CMP requirements; and

WHEREAS, LACMTA requires submittal of the CMP Local Development Report by September 1 of each year; and

WHEREAS, the City Council [Board] held a noticed public hearing on June 28, 2005.

NOW, THEREFORE, THE CITY COUNCIL FOR THE CITY OF PALOS VERDES ESTATES DOES HEREBY RESOLVE AS FOLLOWS:

SECTION 1. That the City has taken all of the following actions, and that the City is in conformance with all applicable requirements of the 2004 CMP adopted by the LACMTA Board on July 22, 2004.


The City has locally adopted and continues to implement a transportation demand management ordinance, consistent with the minimum requirements identified in the CMP Transportation Demand Management chapter.

The City has locally adopted and continues to implement a land use analysis program, consistent with the minimum requirements identified in the CMP Land Use Analysis Program chapter.

The City has adopted a Local Development Report, attached hereto and made a part hereof, consistent with the requirements identified in the 2004 CMP. This report balances traffic congestion impacts due to growth within the City with transportation improvements, and demonstrates that the City is meeting its responsibilities under the Countywide Deficiency Plan consistent with the LACMTA Board adopted 2003 Short Range Transportation Plan.

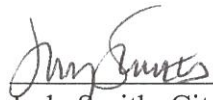
SECTION 2. That the City Clerk shall certify to the adoption of this Resolution and shall forward a copy of this Resolution to the Los Angeles County Metropolitan Transportation Authority.

ADOPTED this 28th day of June, 2005.



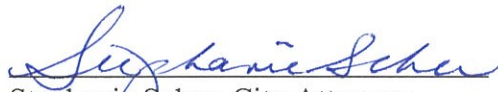
Dwight Abbott, Mayor

ATTEST:



Judy Smith, City Clerk

APPROVED AS TO FORM:



Stephanie Scher, City Attorney

CITY OF PALOS VERDES ESTATES

Date Prepared: June 20, 2005

2005 CMP Local Development Report

Reporting Period: JUNE 1, 2004 - MAY 31, 2005

Contact: NATALIE GOLNAZARIANS
 Phone Number: (310) 378-0383

**CONGESTION MANAGEMENT PROGRAM
 FOR LOS ANGELES COUNTY**

2005 DEFICIENCY PLAN SUMMARY¹

* IMPORTANT: All "#value!" cells on this page are automatically calculated.
 Please do not enter data in these cells.

DEVELOPMENT TOTALS**RESIDENTIAL DEVELOPMENT ACTIVITY****Dwelling Units**

Single Family Residential	10.00
Multi-Family Residential	0.00
Group Quarters	0.00

COMMERCIAL DEVELOPMENT ACTIVITY**1,000 Net Sq.Ft.²**

Commercial (less than 300,000 sq.ft.)	0.00
Commercial (300,000 sq.ft. or more)	0.00
Freestanding Eating & Drinking	0.00

NON-RETAIL DEVELOPMENT ACTIVITY**1,000 Net Sq.Ft.²**

Lodging	0.00
Industrial	0.00
Office (less than 50,000 sq.ft.)	0.00
Office (50,000-299,999 sq.ft.)	0.00
Office (300,000 sq.ft. or more)	0.00
Medical	0.00
Government	0.00
Institutional/Educational	0.00
University (# of students)	0.00

OTHER DEVELOPMENT ACTIVITY**Daily Trips**

ENTER IF APPLICABLE	0.00
ENTER IF APPLICABLE	0.00

EXEMPTED DEVELOPMENT TOTALS

Exempted Dwelling Units	0
Exempted Non-residential sq. ft. (in 1,000s)	0

1. Note: Please change dates on this form for later years.

2. Net square feet is the difference between new development and adjustments entered on pages 2 and 3.

CITY OF PALOS VERDES ESTATES
2005 CMP Local Development Report
Reporting Period: JUNE 1, 2004 - MAY 31, 2005

Date Prepared: June 20, 2005

Enter data for all cells labeled "Enter." If there are no data for that category, enter "0."

PART 1: NEW DEVELOPMENT ACTIVITY

RESIDENTIAL DEVELOPMENT ACTIVITY

Category	Dwelling Units
Single Family Residential	22.00
Multi-Family Residential	0.00
Group Quarters	0.00

COMMERCIAL DEVELOPMENT ACTIVITY

Category	1,000 Gross Square Feet
Commercial (less than 300,000 sq.ft.)	0.00
Commercial (300,000 sq.ft. or more)	0.00
Freestanding Eating & Drinking	0.00

NON-RETAIL DEVELOPMENT ACTIVITY

Category	1,000 Gross Square Feet
Lodging	0.00
Industrial	0.00
Office (less than 50,000 sq.ft.)	0.00
Office (50,000-299,999 sq.ft.)	0.00
Office (300,000 sq.ft. or more)	0.00
Medical	0.00
Government	0.00
Institutional/Educational	0.00
University (# of students)	0.00

OTHER DEVELOPMENT ACTIVITY

Description (Attach additional sheets if necessary)	Daily Trips (Enter "0" if none)
ENTER IF APPLICABLE	0.00
ENTER IF APPLICABLE	0.00

CITY OF PALOS VERDES ESTATES

Date Prepared: June 20, 2005

2005 CMP Local Development Report

Reporting Period: JUNE 1, 2004 - MAY 31, 2005

Enter data for all cells labeled "Enter." If there are no data for that category, enter "0."

PART 2: NEW DEVELOPMENT ADJUSTMENTS

IMPORTANT: Adjustments may be claimed only for 1) development permits that were both issued and revoked, expired or withdrawn during the reporting period, and 2) demolition of any structure with the reporting period.

RESIDENTIAL DEVELOPMENT ADJUSTMENTS

Category	Dwelling Units
Single Family Residential	12.00
Multi-Family Residential	0.00
Group Quarters	0.00

COMMERCIAL DEVELOPMENT ACTIVITY

Category	1,000 Gross Square Feet
Commercial (less than 300,000 sq.ft.)	0.00
Commercial (300,000 sq.ft. or more)	0.00
Freestanding Eating & Drinking	0.00

NON-RETAIL DEVELOPMENT ACTIVITY

Category	1,000 Gross Square Feet
Lodging	0.00
Industrial	0.00
Office (less than 50,000 sq.ft.)	0.00
Office (50,000-299,999 sq.ft.)	0.00
Office (300,000 sq.ft. or more)	0.00
Medical	0.00
Government	0.00
Institutional/Educational	0.00
University (# of students)	0.00

OTHER DEVELOPMENT ACTIVITY

Description (Attach additional sheets if necessary)	Daily Trips (Enter "0" if none)
ENTER IF APPLICABLE	0.00
ENTER IF APPLICABLE	0.00

CITY OF PALOS VERDES ESTATES
2005 CMP Local Development Report
Reporting Period: JUNE 1, 2004 - MAY 31, 2005

Date Prepared: June 20, 2005

Enter data for all cells labeled "Enter." If there are no data for that category, enter "0."

PART 3: EXEMPTED DEVELOPMENT ACTIVITY
(NOT INCLUDED IN NEW DEVELOPMENT ACTIVITY TOTALS)

Low/Very Low Income Housing	<input type="text" value="0"/>	Dwelling Units
High Density Residential Near Rail Stations	<input type="text" value="0"/>	Dwelling Units
Mixed Use Developments Near Rail Stations	<input type="text" value="0"/>	1,000 Gross Square Feet
	<input type="text" value="0"/>	Dwelling Units
Development Agreements Entered into Prior to July 10, 1989	<input type="text" value="0"/>	1,000 Gross Square Feet
	<input type="text" value="0"/>	Dwelling Units
Reconstruction of Buildings Damaged in April 1992 Civil Unrest	<input type="text" value="0"/>	1,000 Gross Square Feet
	<input type="text" value="0"/>	Dwelling Units
Reconstruction of Buildings Damaged in Jan. 1994 Earthquake	<input type="text" value="0"/>	1,000 Gross Square Feet
	<input type="text" value="0"/>	Dwelling Units
Total Dwelling Units	<input type="text" value="0"/>	
Total Non-residential sq. ft. (in 1,000s)	<input type="text" value="0"/>	

Section I, Page 4

Exempted Development Definitions:

1. Low/Very Low Income Housing: As defined by the California Department of Housing and Community Development as follows:
 - Low-Income: equal to or less than 80% of the County median income, with adjustments for family size.
 - Very Low-Income: equal to or less than 50% of the County median income, with adjustments for family size.
2. High Density Residential Near Rail Stations: Development located within 1/4 mile of a fixed rail passenger station and that is equal to or greater than 120 percent of the maximum residential density allowed under the local general plan and zoning ordinance. A project providing a minimum of 75 dwelling units per acre is automatically considered high density.
3. Mixed Uses Near Rail Stations: Mixed-use development located within 1/4 mile of a fixed rail passenger station, if more than half of the land area, or floor area, of the mixed use development is used for high density residential housing.
4. Development Agreements: Projects that entered into a development agreement (as specified under Section 65864 of the California Government Code) with a local jurisdiction prior to July 10, 1989.
5. Reconstruction or replacement of any residential or non-residential structure which is damaged or destroyed, to the extent of > or = to 50% of its reasonable value, by fire, flood, earthquake or other similar calamity.
6. Any project of a federal, state or county agency that is exempt from local jurisdiction zoning regulations and where the local jurisdiction is precluded from exercising any approval/disapproval authority. These locally precluded projects do not have to be reported in the LDR.


STATE OF CALIFORNIA)
COUNTY OF LOS ANGELES) SS:
CITY OF PALOS VERDES ESTATES)

I, Vickie Kroneberger, Deputy City Clerk for the City of Palos Verdes Estates, California, do hereby certify that the foregoing Resolution **R05-20** was duly and regularly approved and adopted by the City Council of the City of Palos Verdes Estates at its regular meeting of the City Council on the 28th of June, 2005, by the following vote:

AYES: COUNCILMEMBERS: Abbott, Flood, Humphrey, Sherwood,
and Goodhart

NOES: COUNCILMEMBERS: None

ABSENT: COUNCILMEMBERS: None



Vickie Kroneberger, Deputy City Clerk