

RESOLUTION NO. 02-03

A RESOLUTION OF THE CITY COUNCIL OF THE CITY OF PALOS VERDES ESTATES DECLARING THAT WEEDS GROWING UPON AND IN FRONT OF, AND BRUSH, RUBBISH, REFUSE, AND DIRT UPON AND IN FRONT OF CERTAIN PRIVATE PROPERTY IN THE CITY ARE A PUBLIC NUISANCE, AND DECLARING ITS INTENTION TO PROVIDE FOR THE ABATEMENT THEREOF.

THE CITY COUNCIL OF THE CITY OF PALOS VERDES ESTATES DOES RESOLVE AS FOLLOWS:

BE IT RESOLVED THAT, pursuant to the provisions of Articles 1 and 2, Chapter 13, part 2, Division 3, Title 4, of the California Government Code, Sections 39500 to 39588, inclusive, and evidence received by it, the City Council of the City of Palos Verdes Estates specifically finds:

SECTION 1: That the weeds growing upon the streets and sidewalks in front of said property are weeds which bear seeds of a wingy or downy nature or attain such large growth as to become a fire menace to adjacent improved property when dry, or which are otherwise noxious or dangerous.

SECTION 2. That the presence of dry grass, stubble, refuse, or other flammable materials are conditions which endanger the public safety.

SECTION 3. That by reason of the foregoing fact, the weeds or dry grass, stubble, refuse, or other flammable material growing or existing upon the private property hereinafter described, and upon the streets and sidewalks in front of said property constitute a public nuisance and should be abated as such.

SECTION 4. That the private property, together with the streets and sidewalks in front of same herein referred to, is more particularly described as follows, to-wit: That certain property described in Appendix "A" attached hereto and by this reference made a part hereof as though set forth in full at this point.

BE IT THEREFORE RESOLVED, pursuant to the findings of fact, by this Council heretofore made, that the weeds or dry grass, stubble, refuse, or other flammable material in and upon and in front of the real property hereinbefore described constitute and are hereby declared to be a public nuisance which should be abated. The Agricultural Commissioner/Director of Weights and Measures, County of Los Angeles, is hereby designated the person to give notice to destroy said weeds or dry grass, stubble, refuse, or other flammable material and shall cause notices to be given to each property owner by United States Mail and said notice shall be substantially in the following form to-wit.

BE IT THEREFORE RESOLVED, that the Agricultural Commissioner is hereby authorized and directed to recover its costs of inspection of the properties hereinabove described in a manner consistent with prior action of the Board adopting a fee schedule for such inspections. The recovery of these costs is vital to the ongoing operation governing the identification and abatement of those properties that constitute a public nuisance and endanger the public safety.

NOTICE TO DESTROY WEEDS,
REMOVE BRUSH, RUBBISH, REFUSE, AND DIRT

Notice is hereby given that on February 12, 2002, the City Council of the City of Palos Verdes Estates passed or will pass a resolution declaring noxious or dangerous weeds, tumbleweeds, sagebrush, and/or chaparral were growing upon or in front of said property of certain streets in said city or unincorporated area of the County of Los Angeles, and more particularly described in the resolution, and that they constitute a fire hazard or public nuisance which must be abated by the removal of said weeds, brush, rubbish, refuse and dirt, otherwise they may be removed and the nuisance abated by city or county authorities and the cost of removal assessed upon the land from or in front of which the weeds, brush, rubbish, refuse and dirt are removed, and such cost will constitute a special assessment against such lots or lands. In addition, the Board of Supervisors authorized and directed the Agricultural Commissioner to recover its costs of details. All property owners having any objections to the proposed removal of weeds, brush, rubbish, refuse, dirt, and the recovery of inspection costs, are hereby notified that they may attend a meeting of the City Council of the City of Palos Verdes Estates to be held in the Council Chamber of said City at 7:30 p.m. on February 26, 2002. Protests which are not resolved will be heard and given full consideration. If the property owner does not want to present objections to the proposed removal of the weeds, brush, rubbish, refuse, dirt, or to the recovery of inspection costs, the owner need not appear at the above-mentioned hearings.


City Clerk of the City of Palos Verdes Estates

Property owners are advised that regrowth after first removal should not be permitted otherwise City crews may clear regrowth.

BE IT FURTHER RESOLVED THAT the 26nd day of February, 2002, at the hour of 7:30 p.m. of said day is the day and hour, and the Meeting Room of the City Council of the City of Palos Verdes Estates in the City Hall in the City of Palos Verdes Estates is fixed by this City Council as the place when and where any and all property owners having any objections to the aforesaid proposed removal of weeds or dry grass, stubble, refuse, or other flammable material may appear before the City Council and show cause why said weeds or dry grass, stubble, refuse, or other flammable material should not be removed in accordance with this resolution, and said objections will then and there be heard and given due consideration; and

BE IT RESOLVED THAT the notices to destroy weeds or dry grass, stubble, refuse or other flammable material hereinbefore referred to shall be mailed by said Agricultural Commissioner/Director of Weights and Measures at least ten days prior to February 26, 2002.

PASSED AND ADOPTED this 12th day of February 2002.



MAYOR OF THE CITY OF PALOS VERDES ESTATES


ATTEST:

BY 

CITY CLERK OF THE CITY OF PALOS VERDES ESTATES

STATE OF CALIFORNIA)
)
) SS
)
COUNTY OF LOS ANGELES)

RICHARD K. IIZUKA, DEPUTY DIRECTOR, AGRICULTURAL COMMISSIONER/WEIGHTS AND MEASURES, being first duly sworn says: That on or before the 4th day of February, 2002, as required by the Government Code of the State of California, he notified by United States Mail the owners of each of the properties described in the attached list a notice or notices to destroy noxious or dangerous weeds, of which the annexed is a true copy, and setting the 26nd day of February, 2002, as the date upon which owners of said property could attend a meeting of the Council of the City of Palos Verdes Estates, when their objections will be heard and given due consideration.



Richard K. Iizuka

SUBSCRIBED AND SWORN TO BEFORE ME

This 12 day of Feb, 2002



City Clerk


STATE OF CALIFORNIA)
COUNTY OF LOS ANGELES) SS:
CITY OF PALOS VERDES ESTATES)

I, Jeannie Hougland, Deputy City Clerk for the City of Palos Verdes Estates, California, do hereby certify that the foregoing **Resolution R02-03** was duly and regularly approved and adopted by the City Council of the City of Palos Verdes Estates at its regular meeting of the City Council on the 12th day of February 2002, by the following vote:

AYES: COUNCILMEMBERS: Flood, Humphrey, Mackenbach, Turner,
Sherwood

NOES: COUNCILMEMBERS: None

ABSENT: COUNCILMEMBERS: None


Jeannie Hougland, Deputy City Clerk

ABATEMENT ORDER _____

FEBRUARY 26, 2002

FOLLOWING THE PUBLIC HEARING HELD FEBRUARY 26, 2002, IN THE MATTER OF RESOLUTION TO ABATE NOXIOUS WEEDS, RUBBISH, AND REFUSE, THE CITY COUNCIL OF THE CITY OF PALOS VERDES ESTATES, BY MOTION ADOPTED AN ORDER DIRECTING THE AGRICULTURAL COMMISSIONER/DIRECTOR OF WEIGHTS AND MEASURES TO ABATE THE NUISANCE BY HAVING THE WEEDS, RUBBISH, AND REFUSE REMOVED.

CITY COUNCIL OF THE
CITY OF PALOS VERDES ESTATES

BY John Flood
MAYOR

ATTEST:

BY Jim Swain
CITY CLERK

T. V. L. 2010

ZONE	CITY CODE	STREET ADDRESS	PARCEL NO.	KEY
05	505	VIA ARDILLA	7537 001 900 6	5
05	505	VIA VALMONTE	7538 023 900 9	5
05	505	PASEO DEL CAMPO	7538 025 900 4	5
05	505	VIA ALMAR	7539 012 009 1	5
05	505	VIA DEL MONTE	7539 022 901 9	5
05	505	VIA PINALE	7539 022 902 8	5
05	505	VIA DEL MONTE	7539 024 900 6	5
05	505	VIA CAMPESINA	7539 027 021 3	5
05	505	VIA LA CUESTA	7539 030 900 3	5
05	505	VIA LA CUESTA	7539 030 905 8	5
05	505	VIA LA CUESTA	7539 032 002 6	5
05	505	VIA LA CUESTA	7539 032 005 3	5
05	505	VIA LA CUESTA	7539 032 006 2	5
05	505	VIA LA CUESTA	7539 032 009 9	5
05	505	VIA LA CUESTA	7539 032 010 6	5
05	505	VIA LA CUESTA	7539 032 900 9	5
05	505	VIA LA CUESTA	7539 032 901 8	5
05	505	VIA ALMAR	7540 012 011 4	5
05	505	VIA ALMAR	7540 013 004 1	5
05	505	VIA DEL MONTE	7540 024 005 7	5
05	505	844 VIA DEL MONTE	7540 026 011 4	5
05	505	744 VIA DEL MONTE	7540 028 026 3	5
05	505	VIA DEL MONTE	7540 029 900 2	5
05	505	VIA DEL MONTE	7540 029 901 1	5
05	505	PALOS VERDES DR	7541 001 901 9	5
05	505	PALOS VERDES DR	7541 001 902 8	5
05	505	PALOS VERDES DR	7541 001 903 7	5
05	505	PALOS VERDES DR	7541 001 904 6	5
05	505	PASEO DEL MAR	7541 004 015 6	5
05	505	PASEO DEL MAR	7541 004 900 4	5
05	505	CHELSEA RD	7541 005 025 1	5
05	505	MARGATE SQUARE	7541 013 022 8	5
05	505	PALOS VERDES DR W	7541 014 900 3	5
05	505	PALOS VERDES DR W	7541 015 900 0	5
05	505	PALOS VERDES DR W	7541 016 900 8	5
05	505	PALOS VERDES DR W	7541 017 015 8	5
05	505	PALOS VERDES DR W	7541 017 016 7	5
05	505	1400 PALOS VERDES DR W	7541 019 900 2	5
05	505	PASEO LA CUESTA	7541 020 900 0	5
05	505	PASEO LA CUESTA	7541 020 901 9	5
05	505	VIA MARTINEZ	7541 022 014 9	5
05	505	VIA MARTINEZ	7541 022 016 7	5
05	505	VIA MARTINEZ	7541 022 017 6	5
05	505	VIA LOPEZ	7541 023 900 4	5
05	505	VIA ZURITA	7541 024 002 9	5
05	505	VIA ZURITA	7541 024 006 5	5
05	505	VIA ZURITA	7541 024 007 4	5

ZONE	CITY CODE	STREET ADDRESS	PARCEL NO.	KEY
05	505	VIA ZURITA	7541 025 900 9	5
05	505	VIA BORONADA	7541 028 006 6	5
05	505	1685 RICO PL	7541 028 025 3	5
05	505	VIA BORONADA	7541 030 900 9	5
05	505	VIA ZURITA	7541 036 001 4	5
05	505	VIA ZURITA	7541 036 002 3	5
05	505	VIA ZURITA	7541 036 003 2	5
05	505	VIA ZURITA	7541 036 004 1	5
05	505	VIA ZURITA	7541 036 005 0	5
05	505	VIA ZURITA	7541 036 006 9	5
05	505	VIA ZURITA	7541 037 003 0	5
05	505	VIA ZURITA	7541 037 900 4	5
05	505	PALOS VERDES DR W	7542 001 900 9	5
05	505	VIA PACHECO	7542 002 021 1	5
05	505	VIA PACHECO	7542 002 900 7	5
05	505	PALOS VERDES DR W	7542 002 901 6	5
05	505	PASEO DEL MAR	7542 007 024 7	5
05	505	AVENIDA MIROLA	7542 019 001 9	5
05	505	PASEO DEL MAR	7542 024 003 7	5
05	505	VIA ANACAPA	7542 028 010 9	5
05	505	VIA CALETA	7542 030 019 6	5
05	505	PASEO DEL MAR	7542 031 900 6	5
05	505	PASEO DEL MAR	7542 038 900 1	5
05	505	PASEO DEL MAR	7542 040 900 7	5
05	505	VIA OLEADAS	7542 041 014 8	5
05	505	VIA VICTORIA	7543 001 004 3	5
05	505	VIA BUENA	7543 001 900 8	5
05	505	VIA VICTORIA	7543 001 903 5	5
05	505	VIA ZUMAYA	7543 001 904 4	5
05	505	VIA BARCELONA	7543 001 905 3	5
05	505	VIA VICTORIA	7543 001 906 2	5
05	505	VIA VICTORIA	7543 001 907 1	5
05	505	VICTORIA PL	7543 001 908 0	5
05	505	VIA ROMERO	7543 004 004 7	5
05	505	VIA SANCHEZ	7543 004 015 4	5
05	505	VIA BARCELONA	7543 005 033 9	5
05	505	VIA BARCELONA	7543 005 037 5	5
05	505	VIA CASTILLA	7543 005 047 3	5
05	505	VIA ASTURIAS	7543 005 052 5	5
05	505	VIA LANDETA	7543 006 007 9	5
05	505	VIA LANDETA	7543 006 901 6	5
05	505	VIA ESTUDILLO	7543 009 004 6	5
05	505	VIA CORONEL	7543 010 900 9	5
05	505	VIA DAVALOS	7543 011 018 6	5
05	505	VIA CORONEL	7543 011 900 7	5
05	505	VIA CORONEL	7543 011 901 6	5
05	505	VIA OLIVERA	7543 012 023 7	5

ZONE	CITY CODE	STREET ADDRESS	PARCEL NO.	KEY
05	505	VIA VALDES	7543 013 005 7	5
05	505	VIA OLIVERA	7543 016 005 0	5
05	505	VIA OLIVERA	7543 016 020 1	5
05	505	VIA ZUMAYA	7543 016 027 4	5
05	505	VIA OLIVERA	7543 016 900 6	5
05	505	VIA VENTANA	7543 018 901 1	5
05	505	VIA OLIVERA	7543 018 902 0	5
05	505	1800 PALOS VERDES DR W	7543 019 900 0	5
05	505	PASEO LUNADO	7543 030 900 7	5
05	505	DE LA GUERRA	7543 032 900 3	5
05	505	VIA RIVERA	7543 033 900 1	5
05	505	VIA VICTORIA	7543 034 901 8	5
05	505	VIA VICTORIA	7543 035 003 2	5
05	505	VIA VICTORIA	7543 035 903 3	5
05	505	VICTORIA PL	7543 036 032 5	5
05	505	VIA OLIVERA	7543 041 900 4	5
05	505	NOYA PLACE	7543 042 003 8	5
05	505	VIA CORONEL	7543 042 900 2	5
05	505	VIA CORONEL	7543 042 901 1	5
05	505	MUROS PLACE	7543 043 006 3	5
05	505	VIA LEON	7543 043 024 1	5
05	505	VIA LEON	7543 043 902 8	5
05	505	VIA CORONEL	7543 044 003 4	5
05	505	VIA ROMERO	7543 045 024 6	5
05	505	VIA OLIVERA	7543 046 900 3	5
05	505	VIA ZUMAYA	7543 046 902 1	5
05	505	VIA LEON	7543 047 013 5	5
05	505	VIA LANDETA	7543 047 015 3	5
05	505	VIA CORONEL	7543 047 900 1	5
05	505	VIA CORONEL	7543 047 901 0	5
05	505	VIA LANDETA	7543 047 902 9	5
05	505	VIA LANDETA	7543 047 903 8	5
05	505	VIA CASTILLA	7543 049 007 9	5
05	505	VIA CASTILLA	7543 049 013 1	5
05	505	VIA CASTILLA	7543 049 900 7	5
05	505	VIA CASTILLA	7543 049 901 6	5
05	505	VIA DEL MONTE	7544 001 900 7	5
05	505	1909 PASEO DEL SOL	7544 002 010 2	5
05	505	PASEO SEL SOL	7544 002 900 5	5
05	505	VIA DEL MONTE	7544 004 900 1	5
05	505	PASEO DEL SOL	7544 006 900 6	5
05	505	PASEO DEL SOL	7544 010 900 8	5
05	505	PASEO LA CRESTA	7544 011 900 6	5
05	505	PASEO LA CRESTA	7544 012 900 4	5
05	505	VIA VISALIA	7544 014 900 0	5
05	505	VIA LA CRESTA	7544 014 901 9	5
05	505	VIA CORONEL	7544 015 009 7	5

ZONE	CITY CODE	STREET ADDRESS	PARCEL NO.	KEY
05	505	VIA CORONEL	7544 015 011 3	5
05	505	1412 VIA FERNANDEZ	7544 016 006 8	5
05	505	VIA LA CRESTA	7544 016 007 7	5
05	505	VIA CORONEL	7544 017 002 0	5
05	505	VIA CORONEL	7544 017 005 7	5
05	505	ZURITA PLAZA	7544 017 006 6	5
05	505	VIA FERNANDEZ	7544 017 007 5	5
05	505	VIA FERNANDEZ	7544 017 008 4	5
05	505	VIA FERNANDEZ	7544 018 006 4	5
05	505	TALAMANTES CIRCLE	7544 018 900 1	5
05	505	VIA CORONEL	7544 019 002 6	5
05	505	VIA CORONEL	7544 019 003 5	5
05	505	LOWER PASEO LA CRESTA	7544 019 008 0	5
05	505	LOWER PASEO LA CRESTA	7544 019 009 9	5
05	505	LOWER PASEO LA CRESTA	7544 019 901 8	5
05	505	VIA CORONEL	7544 019 902 7	5
05	505	VIA CORONEL	7544 019 903 6	5
05	505	VIA CHISPAS	7544 020 001 5	5
05	505	VIA MARGARITA	7544 020 003 3	5
05	505	LOWER PASEO LA CRESTA	7544 020 900 7	5
05	505	VIA CERRITOS	7544 021 003 1	5
05	505	VIA CORONEL	7544 022 002 0	5
05	505	PASEO LA CRESTA	7544 022 012 8	5
05	505	PASEO LA CRESTA	7544 022 014 6	5
05	505	PASEO LA CRESTA	7544 022 015 5	5
05	505	VIA CERRITOS	7544 024 012 4	5
05	505	925 VIA PANORAMA	7545 002 005 8	5
05	505	VIA PANORAMA	7545 002 009 4	5
05	505	VIA PANORAMA	7545 002 900 4	5
05	505	VIA RINCON	7545 003 900 2	5
05	505	VIA DEL MONTE	7545 004 003 6	5
05	505	VIA DEL MONTE	7545 006 012 0	5
05	505	VIA DEL MONTE	7545 006 013 9	5
05	505	VIA DEL MONTE	7545 006 900 5	5
05	505	VIA ACALONES	7545 010 017 7	5
05	505	VIA ACALONES	7545 010 018 6	5
05	505	GRANVIA ALTAMIRA	7545 014 900 9	5

ZONE	CITY CODE	STREET ADDRESS	PARCEL NO.	KEY
WEED KEY	5	TOTAL VACANT/IMPROVED RECORDS	0	
WEED KEY	5	TOTAL UNIMPROVED RECORDS	178	172
WEED KEY	5	TOTAL RECORDS	178	172